

Swachhata Hi Seva Program

Date: 17.10.2023

MPEDA - RGCA HO, Sirkali

Activity: Cleaning at RGCA Head Office premises at Sirkali TK, Mayiladuthurai Dist, Tamil Nadu.







 **GPS Map Camera**



Karaimedu, Tamil Nadu, India
6Q74+PCV, Karaimedu, Tamil Nadu 609109, India
Lat 11.214308°
Long 79.756657°
17/10/23 10:58 AM GMT +05:30



 **GPS Map Camera**



Karaimedu, Tamil Nadu, India
6Q74+PCV, Karaimedu, Tamil Nadu 609109, India
Lat 11.214633°
Long 79.756204°
17/10/23 11:00 AM GMT +05:30

MPEDA - RGCA Seabass and Mud Crab Hatcheries, Thoduvai

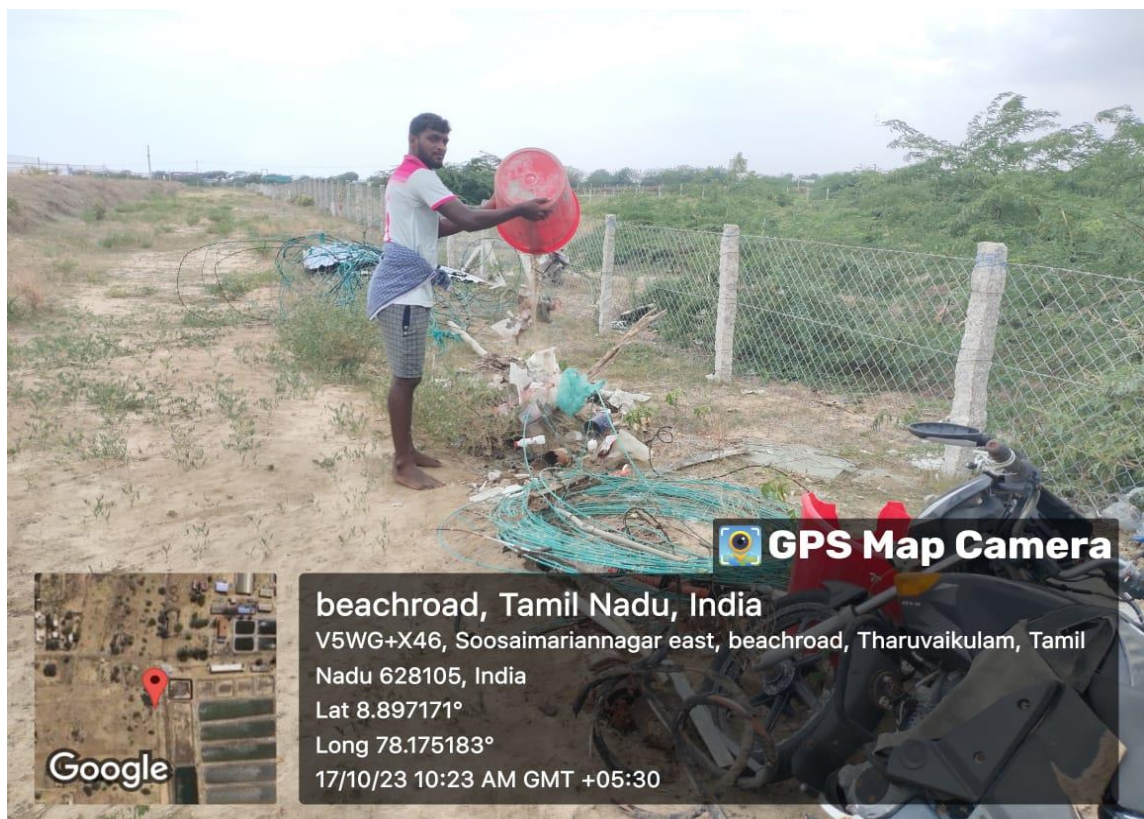
Activity: Cleaning activities at RGCA Seabass and Mudcrab Hatchery Projects Thoduvai, Sirkali TK, Mayiladuthurai Dist, Tamil Nadu.






MPEDA - RGCA Artemia Project, Tharuvaikulam

Activity: Cleaning activities at Artemia Project premises at Tharuvaikulam, Thoothukudi Dist, Tamil Nadu.





 **GPS Map Camera**



Google

beachroad, Tamil Nadu, India

V5WG+X46, Soosaimariannagar east, beachroad, Tharuvaikulam, Tamil Nadu 628105, India

Lat 8.897254°

Long 78.175213°

17/10/23 10:22 AM GMT +05:30



 **GPS Map Camera**



Google

beachroad, Tamil Nadu, India

V5WG+X46, Soosaimariannagar east, beachroad, Tharuvaikulam, Tamil Nadu 628105, India

Lat 8.89739°

Long 78.175183°

17/10/23 11:27 AM GMT +05:30

MPEDA - RGCA Artemia Demo Farm Project, Ramanathapuram

Activity: Cleaning activity at Artemia Demo Farm Project, Ramanathapuram Tamil Nadu.





 **GPS Map Camera**



Chitturuvadi, Tamil Nadu, India
Chitturuvadi, Tamil Nadu, India
Lat 9.625235°
Long 78.946204°
17/10/23 09:54 AM GMT +05:30



 **GPS Map Camera**



Chitturuvadi, Tamil Nadu, India
Chitturuvadi, Tamil Nadu, India
Lat 9.625347°
Long 78.946156°
17/10/23 09:42 AM GMT +05:30

MPEDA - RGCA ADF, Karaikal

Activity: Cleaning activities at Aquaculture Demonstration Farm, Karaikal, UT of Puducherry.





GPS Map Camera



Karaikal, Puducherry, India
WR4V+J83, Karaikal, Puducherry 609602, India
Lat 10.906486°
Long 79.842765°
17/10/23 01:18 PM GMT +05:30



GPS Map Camera



Karaikal, Puducherry, India
WR4V+J83, Karaikal, Puducherry 609602, India
Lat 10.906547°
Long 79.842729°
17/10/23 12:58 PM GMT +05:30

MPEDA - RGCA BMC, Visakhapatnam

Activity: Cleaning activities at Broodstock Multiplication Centre, Visakhapatnam, Andhra Pradesh.






MPEDA - RGCA Tilapia Project, Manikonda

Activity: Cleaning activities at Tilapia Project, Manikonda, Krishna Dist, Andhra Pradesh.





GPS Map Camera
Kandalampadu, Andhra Pradesh, India
CRPH+CW8, Kandalampadu, Andhra Pradesh 521260, India
Lat 16.43572°
Long 80.82982°
17/10/23 10:34 AM GMT +05:30



GPS Map Camera
Maanikonda, Andhra Pradesh, India
Gudivada Rd, Manikonda village, Maanikonda, Andhra Pradesh 521260, India
Lat 16.446765°
Long 80.843488°
17/10/23 10:36 AM GMT +05:30

MPEDA - RGCA MFHP, Pozhiyoor & Cage Facility Muttom

Activity: Cleaning activities at Marine Finfish Hatchery Project, Pozhiyoor and Cage Facility at Muttom, Thiruvananthapuram Dist, Kerala.

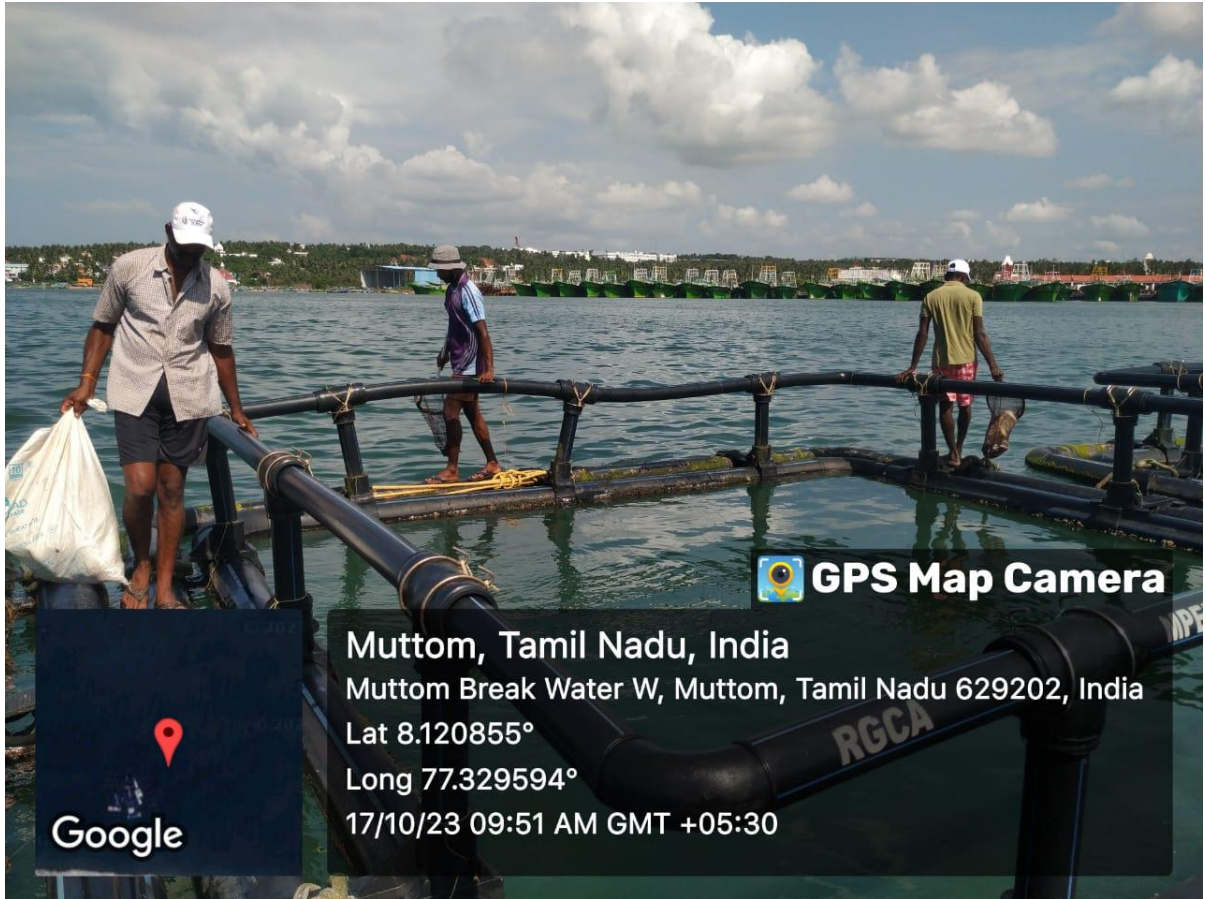





Pozhiyoor, Kerala, India
73VW+W8H, Fisherman Colony Kurshadi, Pozhiyoor, Kulathoor, Kerala 629160, India
Lat 8.294732°
Long 77.095888°
17/10/23 10:48 AM GMT +05:30



Pozhiyoor, Kerala, India
73VW+W8H, Fisherman Colony Kurshadi, Pozhiyoor, Kulathoor, Kerala 629160, India
Lat 8.294522°
Long 77.095568°
17/10/23 10:09 AM GMT +05:30



 **GPS Map Camera**

Muttom, Tamil Nadu, India
Muttom Break Water W, Muttom, Tamil Nadu 629202, India
Lat 8.120855°
Long 77.329594°
17/10/23 09:51 AM GMT +05:30



Google



 **GPS Map Camera**

Muttom, Tamil Nadu, India
Muttom Break Water W, Muttom, Tamil Nadu 629202, India
Lat 8.120865°
Long 77.329599°
17/10/23 09:48 AM GMT +05:30



Google



MPEDA - RGCA DTSP, Andaman

Activity: Cleaning activity at RGCA Domestication of Tiger Shrimp Project (DTSP) premises at Kodiyaaghat, South Andaman.





GPS Map Camera

South Andaman, Andaman and Nicobar Islands, India
GPHF+M4P, Andaman and Nicobar Islands 744105, India
Lat 11.529063°
Long 92.721016°
17/10/23 06:38 AM GMT +05:30



Google



GPS Map Camera

South Andaman, Andaman and Nicobar Islands, India
GPHF+M4P, Andaman and Nicobar Islands 744105, India
Lat 11.529043°
Long 92.721009°
17/10/23 06:56 AM GMT +05:30



Google

MPEDA - RGCA MAC, Vallarpadam

Activity: Cleaning activity at Office premises of Multispecies Aquaculture Complex, Vallarpadam, Ernakulam, Kerala.





 **GPS Map Camera**



Google

Kochi, Kerala, India
Vallarpadom Post, X7Q4+RMV, Vallarpadam, Kochi, Ernakulam,
Kerala 682504, India
Lat 9.990054°
Long 76.256147°
17/10/23 12:02 PM GMT +05:30



 **GPS Map Camera**



Google

Kochi, Kerala, India
Vallarpadom Post, X7Q4+RMV, Vallarpadam, Kochi, Ernakulam,
Kerala 682504, India
Lat 9.989969°
Long 76.256092°
17/10/23 12:01 PM GMT +05:30

MPEDA - RGCA AQF, Chennai

Activity: Cleaning activities at Aquatic Quarantine Facility Premises, Neelankarai, Chennai, Tamil Nadu.





 GPS Map Camera



Chennai, Tamil Nadu, India
4/25, Sri Kapaleeswarar Nagar, Neelankarai, Chennai, Tamil Nadu 600041, India
Lat 12.945436°
Long 80.260623°
17/10/23 04:27 PM GMT +05:30



 GPS Map Camera



Chennai, Tamil Nadu, India
4/22, Sri Kapaleeswarar Nagar, Neelankarai, Chennai, Tamil Nadu 600041, India
Lat 12.945564°
Long 80.260655°
17/10/23 04:49 PM GMT +05:30

